


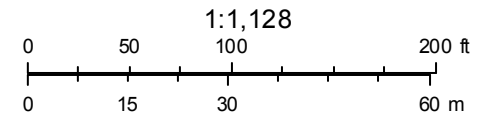


Albert Argenziano School Measurement



December 20, 2021

-  Municipal Boundaries
-  Parcels
-  Town Polygon






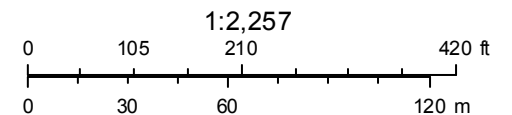
Sources: Esri, HERE, Garmin, USGS, Intermap, INCREMENT P, NRCan, Esri Japan, METI, Esri China (Hong Kong), Esri Korea, Esri (Thailand), NGCC, (c) OpenStreetMap contributors, and the GIS User Community

Prospect Hill Academy Charter School Measurement



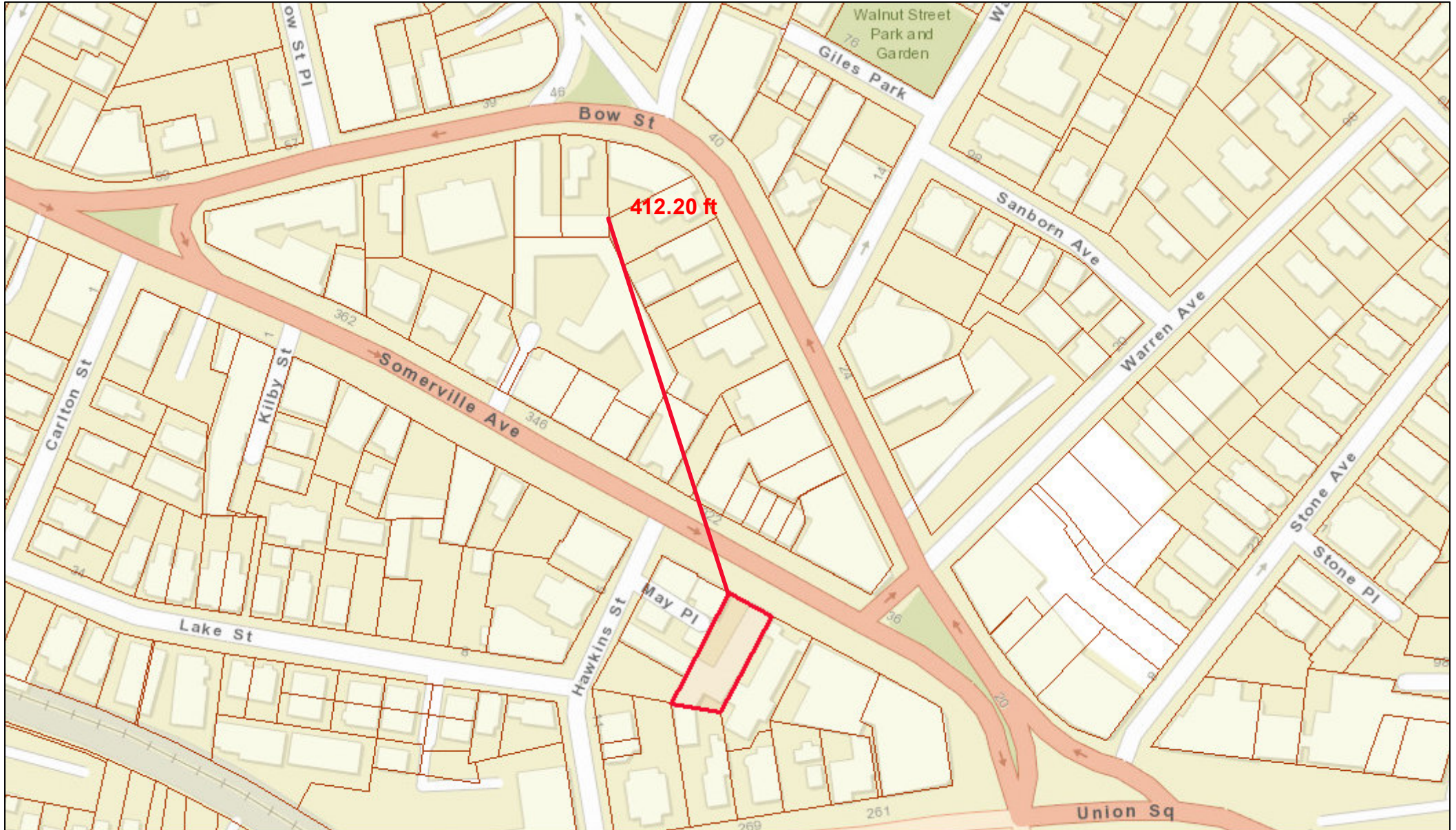
December 20, 2021

-  Municipal Boundaries
-  Parcels
-  Town Polygon






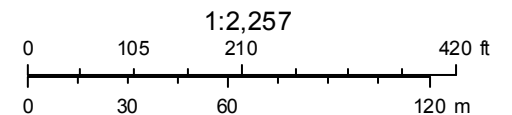
Sources: Esri, HERE, Garmin, USGS, Intermap, INCREMENT P, NRCan, Esri Japan, METI, Esri China (Hong Kong), Esri Korea, Esri (Thailand), NGCC, (c) OpenStreetMap contributors, and the GIS User Community

Dandelion Montessori School Measurement



December 20, 2021

-  Municipal Boundaries
-  Parcels
-  Town Polygon



Sources: Esri, HERE, Garmin, USGS, Intermap, INCREMENT P, NRCan, Esri Japan, METI, Esri China (Hong Kong), Esri Korea, Esri (Thailand), NGCC, (c) OpenStreetMap contributors, and the GIS User Community